

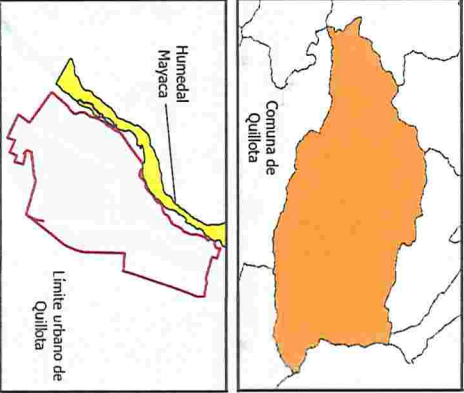
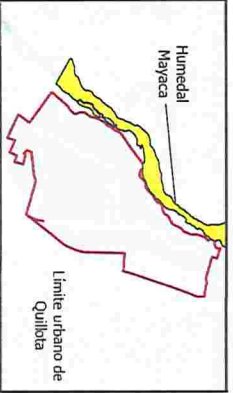



Este documento ha sido firmado electrónicamente de acuerdo con la ley N° 19.798.
 Para verificar la integridad y autenticidad de este documento ingrese el código de verificación 2069987663241 en:
<https://dd.gob.cl/verificador-de-firmas/>

 Ministerio del Medio Ambiente Gobierno de Chile	Ministerio del Medio Ambiente División de Recursos Naturales y Biodiversidad HUMEDAL URBANO MAYACA																																																																																																																																																
Región: Valparaíso Provincia: Quillota Comuna: Quillota																																																																																																																																																	
Información humedal Humedal natural ribereño de una superficie de 234,5 hectáreas, ubicado parcialmente dentro del límite urbano.																																																																																																																																																	
<table border="1" style="width: 100%; border-collapse: collapse; text-align: center;"> <thead> <tr> <th>Vertices</th> <th>Este</th> <th>Norte</th> <th>Vertices</th> <th>Este</th> <th>Norte</th> </tr> </thead> <tbody> <tr><td>1</td><td>289864</td><td>6361440</td><td>13</td><td>286596</td><td>6358678</td></tr> <tr><td>2</td><td>289715</td><td>6361094</td><td>14</td><td>287280</td><td>6359063</td></tr> <tr><td>3</td><td>289407</td><td>6360744</td><td>15</td><td>287448</td><td>6359416</td></tr> <tr><td>4</td><td>288999</td><td>6360566</td><td>16</td><td>287695</td><td>6359773</td></tr> <tr><td>5</td><td>288668</td><td>6360608</td><td>17</td><td>287932</td><td>6360113</td></tr> <tr><td>6</td><td>288325</td><td>6360419</td><td>18</td><td>288130</td><td>6360600</td></tr> <tr><td>7</td><td>288123</td><td>6360017</td><td>19</td><td>288543</td><td>6360856</td></tr> <tr><td>8</td><td>287987</td><td>6359661</td><td>20</td><td>288979</td><td>6361012</td></tr> <tr><td>9</td><td>287832</td><td>6359369</td><td>21</td><td>289395</td><td>6361106</td></tr> <tr><td>10</td><td>287640</td><td>6359057</td><td>22</td><td>289690</td><td>6361397</td></tr> <tr><td>11</td><td>287478</td><td>6358785</td><td>23</td><td>289914</td><td>6361775</td></tr> <tr><td>12</td><td>287158</td><td>6358324</td><td>24</td><td>290112</td><td>6362141</td></tr> <tr><td></td><td></td><td></td><td>25</td><td>290135</td><td>6362516</td></tr> <tr><td></td><td></td><td></td><td>26</td><td>290255</td><td>6363209</td></tr> <tr><td></td><td></td><td></td><td>27</td><td>290000</td><td>6363697</td></tr> <tr><td></td><td></td><td></td><td>28</td><td>289958</td><td>6364119</td></tr> <tr><td></td><td></td><td></td><td>29</td><td>290709</td><td>6363863</td></tr> <tr><td></td><td></td><td></td><td>30</td><td>290547</td><td>6363541</td></tr> <tr><td></td><td></td><td></td><td>31</td><td>290607</td><td>6363184</td></tr> <tr><td></td><td></td><td></td><td>32</td><td>290608</td><td>6362781</td></tr> <tr><td></td><td></td><td></td><td>33</td><td>290493</td><td>6362421</td></tr> <tr><td></td><td></td><td></td><td>34</td><td>290245</td><td>6362089</td></tr> <tr><td></td><td></td><td></td><td>35</td><td>290073</td><td>6361683</td></tr> </tbody> </table>		Vertices	Este	Norte	Vertices	Este	Norte	1	289864	6361440	13	286596	6358678	2	289715	6361094	14	287280	6359063	3	289407	6360744	15	287448	6359416	4	288999	6360566	16	287695	6359773	5	288668	6360608	17	287932	6360113	6	288325	6360419	18	288130	6360600	7	288123	6360017	19	288543	6360856	8	287987	6359661	20	288979	6361012	9	287832	6359369	21	289395	6361106	10	287640	6359057	22	289690	6361397	11	287478	6358785	23	289914	6361775	12	287158	6358324	24	290112	6362141				25	290135	6362516				26	290255	6363209				27	290000	6363697				28	289958	6364119				29	290709	6363863				30	290547	6363541				31	290607	6363184				32	290608	6362781				33	290493	6362421				34	290245	6362089				35	290073	6361683
Vertices	Este	Norte	Vertices	Este	Norte																																																																																																																																												
1	289864	6361440	13	286596	6358678																																																																																																																																												
2	289715	6361094	14	287280	6359063																																																																																																																																												
3	289407	6360744	15	287448	6359416																																																																																																																																												
4	288999	6360566	16	287695	6359773																																																																																																																																												
5	288668	6360608	17	287932	6360113																																																																																																																																												
6	288325	6360419	18	288130	6360600																																																																																																																																												
7	288123	6360017	19	288543	6360856																																																																																																																																												
8	287987	6359661	20	288979	6361012																																																																																																																																												
9	287832	6359369	21	289395	6361106																																																																																																																																												
10	287640	6359057	22	289690	6361397																																																																																																																																												
11	287478	6358785	23	289914	6361775																																																																																																																																												
12	287158	6358324	24	290112	6362141																																																																																																																																												
			25	290135	6362516																																																																																																																																												
			26	290255	6363209																																																																																																																																												
			27	290000	6363697																																																																																																																																												
			28	289958	6364119																																																																																																																																												
			29	290709	6363863																																																																																																																																												
			30	290547	6363541																																																																																																																																												
			31	290607	6363184																																																																																																																																												
			32	290608	6362781																																																																																																																																												
			33	290493	6362421																																																																																																																																												
			34	290245	6362089																																																																																																																																												
			35	290073	6361683																																																																																																																																												
Coordenadas UTM, Datum WGS84, Huso 19 Sur Escala: 1:22.000																																																																																																																																																	
Legenda <ul style="list-style-type: none"> Humedal Mayaca Límite urbano de Quillota (PRC) Vertices humedal Mayaca 																																																																																																																																																	
Plano de ubicación geográfica																																																																																																																																																	
																																																																																																																																																	
																																																																																																																																																	
 Marcelo Fernández Gómez Subsecretario Ministerio del Medio Ambiente	Juan José Donoso Jefe división Recursos Naturales y Biodiversidad																																																																																																																																																